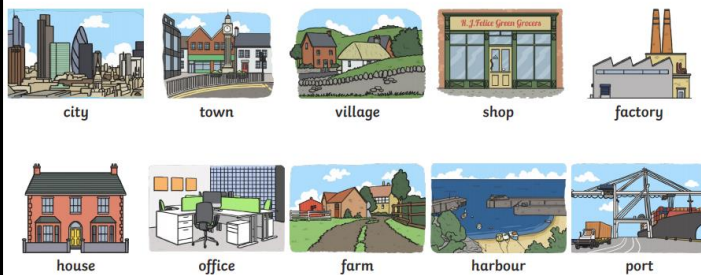


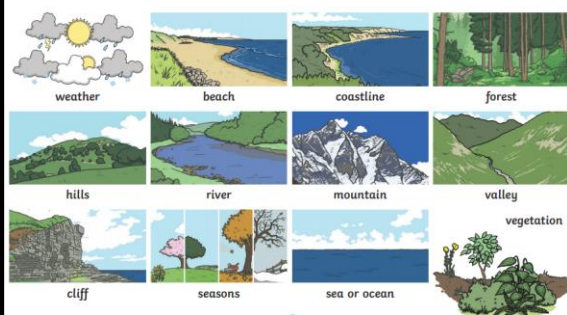
KEY VOCABULARY

| | |
|--------------------------|--|
| Settlement | Any form of a human residence. |
| Economic activity | How money is made and used within a particular country or region. |
| Natural resources | Something found in nature that can be used by people. |
| Energy | How things change and move. |
| Climate Zones | The weather conditions of an area over a long period of time. |
| Rivers | A flowing, moving stream of water that feeds into an ocean, lake, pond or another river. |
| City | A place where people live closely together. |
| Conservation | The protection of things found in nature. |
| County | A division of state or country for local government |
| Vegetation | All the ground covered by plants. |
| Quarrying | Mining of stone or rock used for building. |
| Mining | The process of mining minerals out of the ground. |
| Tourism | The business of encouraging and supporting people who visit on vacation. |
| Trading | The buying and selling of goods and services. |

Human Geography



Physical Geography

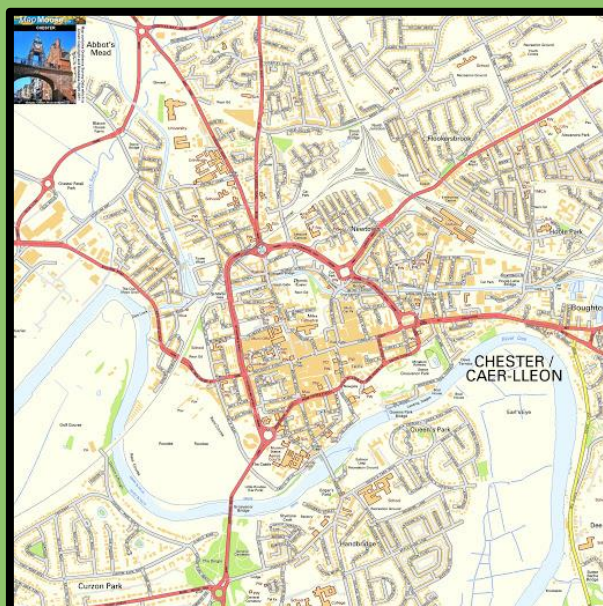


Key Facts:

- Chester is located in Cheshire in the North West of England.
- The River Dee runs through Chester which comes from the Irish Sea like the River Mersey.
- Chester draws lots of tourism with it's shopping attractions, Roman historical influences and building and it's Zoo.
- Chester Zoo works on lots of conservation projects both around the world and locally.
- An ordnance survey gives us a digital map of an area.
- We can use keys and symbols to identify what is in an area when looking at a map.

Geographical Skills:

- Use a wider range a maps (including digital), atlases and globes to locate countries and features studied.
- Use maps at more than one scale.
- Recognise patterns on maps and begin to explain what they show.
- Label maps with titles to show their purpose.
- Link features on maps to photos of aerial views.
- Make links between features observed in the environment to those on maps and aerial photos.
- Make comparisons with their own lives and their own situation.
- Ask more searching question when investigating places.



LINKS IN THE CURRICULUM:

Year 1 - Area study: St. Albert's
 Year 2 - Area Study: Stockbridge Village
 Year 3 - Area Study: Liverpool
 Year 6 - Area Study: London